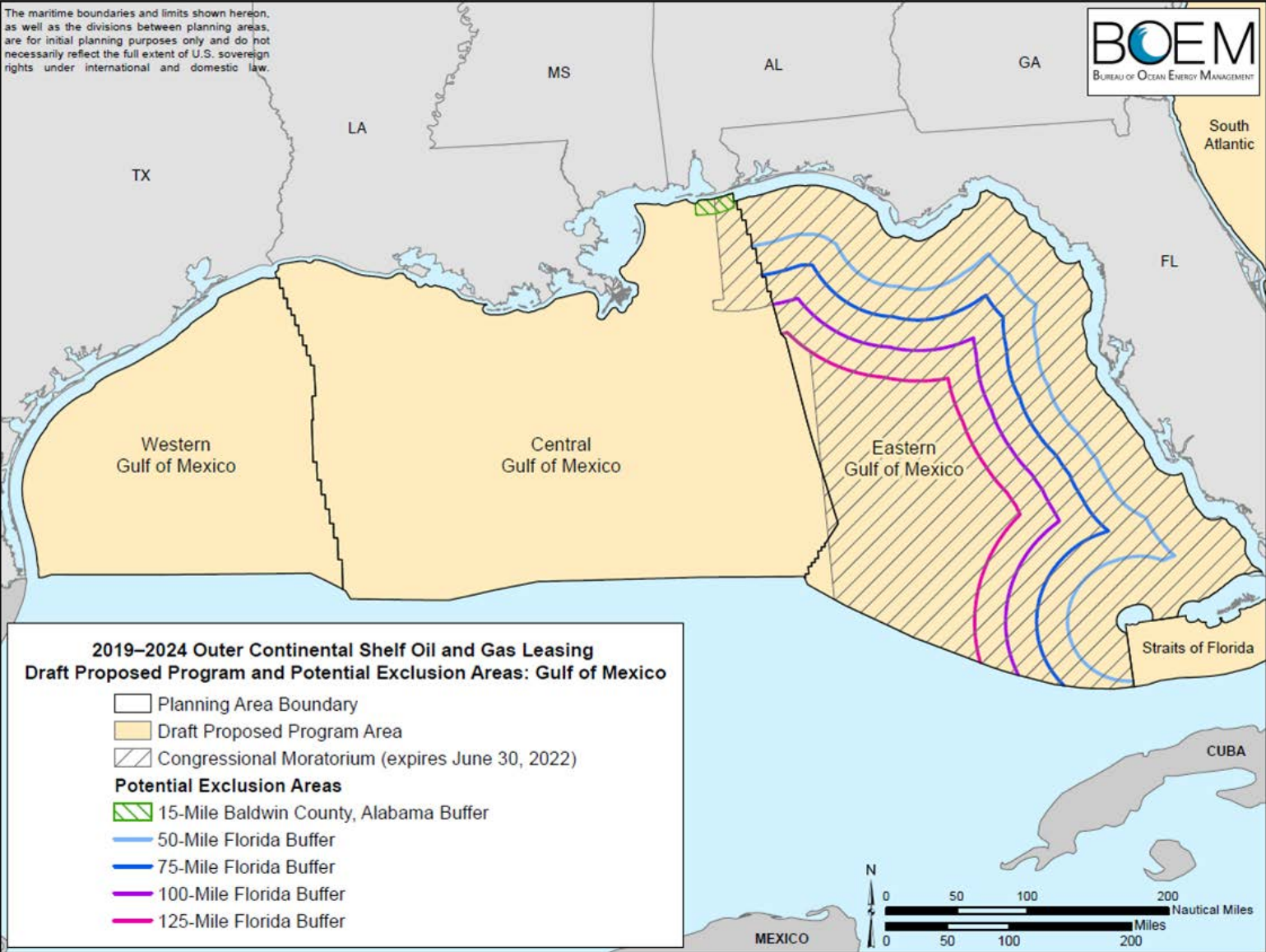










The maritime boundaries and limits shown hereon, as well as the divisions between planning areas, are for initial planning purposes only and do not necessarily reflect the full extent of U.S. sovereign rights under international and domestic law.



**2019–2024 Outer Continental Shelf Oil and Gas Leasing
Draft Proposed Program and Potential Exclusion Areas: Gulf of Mexico**

-  Planning Area Boundary
-  Draft Proposed Program Area
-  Congressional Moratorium (expires June 30, 2022)

Potential Exclusion Areas

-  15-Mile Baldwin County, Alabama Buffer
-  50-Mile Florida Buffer
-  75-Mile Florida Buffer
-  100-Mile Florida Buffer
-  125-Mile Florida Buffer

